

Chieveley, Oare and Curridge Parish Plan

Contents

1.	Foreword	Page 3	
2.	Profile and History of the Parish	Page 4	
3.	Map of the Parish	Page 9	
4.	Development of the Plan	Page 10	
5.	Questionnaire Results, Key Issues & Objectives	Page 15	
	a.	You & Your Household	Page 16
	b.	Highways and Transport	Page 18
	c.	Recreation Facilities	Page 22
	d.	Housing and Development	Page 26
	e.	Local Government	Page 30
	f.	Education	Page 32
	g.	Environment & Sustainability	Page 34
	h.	Community & Infrastructure	Page 38
6.	Action Plan	Page 42	
7.	Next Steps	Page 54	
8.	Acknowledgements	Page 55	
9.	Contacts	Page 56	
10.	Abbreviations	Page 56	



1. Foreword

“It is with pleasure I introduce the Chieveley, Oare & Curridge (COC) Parish Plan. It is the outcome of almost four years’ hard work by the Parish Plan Steering Committee (PPSC) and many other volunteers.

This plan is supported by your Parish Council and West Berkshire Council and will be used by local and central government to influence future policies affecting our community.

We are very grateful for the excellent response we received from the questionnaire which clearly indicated the issues and concerns you have about the Parish. One clear message that came from the whole community during the consultation process was that, whilst most residents are happy with life in the Parish, there is a wish to maintain and enhance certain aspects and facilities. Already, as a result of your response, improvements are being made.

A Multi Use Games Area (MUGA) is now in place at Chieveley Recreation Ground after £30,000 was raised using evidence from our Have your Say days. A further £390 has been received from Healthy and Active Parishes Fund to purchase integrated cricket wickets for the MUGA. However, there is still a lot to do!

This document provides some historical background to the different areas within the Parish and an explanation of the way in which the Parish Plan started and has since developed. It summarises the results of the plan questionnaire and gives you the background to particular objectives and actions proposed to address the main issues identified.

The next stage is to implement the list of actions set out in the Action Plan. The acknowledgements section lists some of the many people who have helped so far and we are very grateful for their contribution. If, when you have read this document you find you have a particular interest in any of the objectives and would like to get involved in the plan, please come forward, we need your help. Our contact details are shown on page 56.

I hope you will join us “to make a difference...”

Denis Butcher, Chairman
Chieveley, Oare & Curridge Parish Plan Steering Committee

2. Profile and History of the Parish

The Parish is situated in the North Wessex Downs Area of Outstanding Natural Beauty (AONB) offering outstanding views of the countryside from many parts of the Parish. Within the Parish boundary lie the villages of Chieveley and Curridge, the hamlet of Oare, Denison Barracks and scattered dwellings in a number of locations such as North Heath, Snelsmore Common and Orchard Park. According to the 2001 census the Parish was home to 1481 people and 508 households.



The Village of Chieveley

Chieveley village lies just west of the A34 and approximately 4 miles north of Newbury on a relatively flat chalk dip slope (where the slope of the ground follows the slope of the underlying rock). The landscape is characterised by gently undulating landforms, shallow slopes, hedgerows and hedgerow trees and winding lanes set within grassy banks. The settlement is cloaked with mature trees, shrubs and hedgerows. Apart from the church tower (about 18.5m in height) and a water tower at the north end of the village, there are no obvious visible structures. Chieveley is therefore ideal from the view of conserving the natural landscape in an Area of Outstanding Natural Beauty.

The village settlement is overwhelmingly residential, and Chieveley's easy access to the M4 corridor and employment within the Thames Valley, makes it a particularly attractive and convenient place to live. Over the past 25 years the number of residents has increased with the addition of some small housing developments; most recently this has taken place on land between Chieveley and Downend. The Chieveley community also benefits from having its own church, shop, bakery, pub, surgery, toddler group, pre-school, primary school, nursery, village hall, recreation ground and lawn tennis club. There are also a number of thriving clubs and societies, such as the Floral Group, Gardening Club and the W.I.

Archaeological investigations undertaken by the Highways Agency reveal that the land has been used since early prehistoric times. Scatters of flint artefacts and burnt flint show that activity was widespread in Neolithic and Bronze Age times. Several pits of Bronze Age date were discovered, but it was perhaps not until the Roman period that the land became more densely settled. A Roman farmstead was discovered near the village, while sporadic Anglo-Saxon finds indicate that the area continued to be settled and farmed as it has been until the present day.

In Victorian times it was believed the origin of the name is 'Field of Chives'. The first Vicar of Chieveley was Elias, appointed in 1154. It is likely that there was a Saxon church before it was replaced by the Normans and later the Victorians. Chieveley once had its own Maypole, near to Maypole Cottage (on the corner of the High Street and Church Lane). It is believed that during the Civil War in October 1644 Oliver Cromwell stayed the night at the Blue Boar (now known as the Crab), whilst his forces spent the night at North Heath.



The Village of Curridge

Curridge is located in the south east corner of the Parish and is physically closer to Hermitage village than Chieveley village. Part of Curridge is located on the B4009, part along the road to Snelsmore and Winterbourne and along a number of unmetalled lanes such as Crabtree Lane, Chapel Lane, Sandy Lane & Curridge Green.'

There are wooded areas on both sides of the Curridge road and a variety of walks and rides across fields and through woodland. The village benefits from a primary school, two pubs, a hall run by the Women's Institute (W.I.) and petrol station with convenience shop. It also has its own Horticultural Society, Residents' Association and Riding School.

Like Chieveley, Curridge provides quick and easy access to larger towns and London. However the opening of the M4, junction 13, in the early 1970s and the gradual upgrading of the A34 trunk road has emphasised the separation between both sides of the Parish.

Over the years Curridge has expanded by infilling and in 1987-89 forty three houses were built on Bate's yard, a former brick works. The landscape has also changed irrevocably over recent years, due to sand extraction from a large area of land south of the M4.

An exciting historical discovery was made in 1998 when a hoard of 425 brass and copper Roman coins were found by someone with a metal detector in an undisclosed location in Curridge. These coins are now kept in West Berkshire Museum, The Wharf, Newbury.

The Hamlet of Oare

Oare sits in the north east corner of the Parish and for many centuries was predominately a farming community. At Oare Farm and Manor Farm, a small workforce of men and boys were employed on the land. Several of the present day houses were once small farm workers' cottages or farm buildings. Today the community consists of just 24 dwellings and the two farms are now combined into one.

Of historical interest in the vicinity, there are traces of settlements by Ancient Britons and subsequent occupation by Romans. In 1966, when a bungalow was being built next to Oare Church, Roman artefacts and pottery shards were excavated.

In 968 AD King Edgar gave Oare Chapel to the Abbey of Abingdon and a priory was built on the present site of Oare Farm House. It is believed that the priory was the rest house for the abbots of Abingdon on their walk from Abingdon to Winchester. The fine wall around the garden of Oare Farm House is thought to be the original wall and the pond in the meadow behind Oare Church contained the carp the monks ate on Fridays.

The priory stood until it was pulled down during the abolition of the monasteries in Henry VIII's reign. Only the small 'People's Chapel' survived, and Oare was merged with Chieveley. This chapel is thought to have been later destroyed by fire, and it was not until 1852 that the present church was built by the Reverend J E Robinson.

Denison Barracks

The Royal School of Military Survey is located at Denison Barracks in Curridge. Combined, there are approximately 140 houses at Curridge Piece and the Faircross Estate. This small community is serviced by a convenience store and on site there are barrack blocks, workshops and excellent recreational and sports facilities. At the time of writing, the future of the site is under review.

Snelsmore

Snelsmore is located in the south west corner of the Parish and apart from a handful of dwellings the landscape is predominantly rural and woodland. There is at Bussock Wood (within private land) a fine Iron Age fortification.

The Village Design Statement (V.D.S.)

Chieveley Village has been protected by the V.D.S. since it was published in 2002 and it has been instrumental in helping to preserve the rural environment and limiting development. The V.D.S. has now been adopted by the The Curridge Residents Association (C.R.A.) to cover their village as well. Whilst the Parish sits in an Area of Outstanding Natural Beauty, Chieveley village also has a designated conservation area within the central part of the village.

The Housing Needs Survey

A Housing Needs Survey was conducted across the whole Parish in 2006 to establish attitudes and opinions of local residents to further building development and to gauge local housing need. The Housing Needs Survey is a document adopted by the Parish Council and is available on request.



4. Development of the Parish Plan

A timeline of the process was as follows:

Date	Event
Early 2007	Formation of a provisional working group
July 7th, 13th, 14th 2007	"Have Your Say" days at Chieveley and Curridge
Summer 2007	Collation of comments & views from the "Have Your Say" days
September 2007	Steering committee & focus groups established
November 2007	Discussion forums with residents at Chieveley & Curridge
November 2007 - April 2008	Draft questionnaire produced
May - September 2008	Draft questionnaire tested, edited & final copy printed
October - November 2008	Publicity campaigns & questionnaire distributed
December 2008	Questionnaire responses to the Greenham Common Trust for analysis
March 2009	Preliminary feedback
26th September & 3rd October 2009	Open Days at Chieveley and Curridge for residents to view results & make input into action plans.
Winter 2009 - Spring 2010	Final plan drafted and action plan developed
June - July 2010	Draft plan submitted to Parish Council and approved
27th June 2010	Presentation of draft plan at Chieveley Village Fête
August 2010	Draft plan submitted to West Berkshire District Council
November 2010	Plan endorsed by West Berkshire Council
Winter 2010/2011	Approved Parish Plan published

Invitations were distributed to all residents across the parish to attend the 'Have Your Say' days in July 2007. 235 residents attended, aged from under 10 years old to over 85. Topic areas were set out around the rooms and the star attraction was the 6ft x 4ft Parish map with red, green and blue flags, provided to pin-point likes, dislikes and areas residents would like to preserve. These days were so popular that by the end of them, the map was completely covered with flags. A further attraction was a drawing and photograph competition with prizes sponsored by Dreweatt Neate and local resident Jeff Mead.

The first chair of Parish Plan Steering Committee was Chris Carter-Keall. Focus groups and focus group leaders were:

The key topic areas

Highways and Transport
 Recreation Facilities
 Housing and Development
 Local Government
 Education
 Environment and Sustainability
 Community and Infrastructure
 Business and Employment

Focus group leader/s

Paul Turner
 Janice Bridger, Kathy Titcombe and Tracy Snook
 Nick Hodge
 Hilary Cole (until 2008), Tracy Snook (2008 to present)
 Jean Fayle and Martin Lindeman
 Mike Taylor
 Hilary Cole (until 2008), Tracy Snook (2008 to present)
 Chris Carter-Keall

A 'Discussion Forum' was held in Nov 07 to which all residents and businesses were invited. The event was advertised on the radio, with posters, village newsletters, websites and a leaflet drop. The aim was to identify the key issues per topic area to address in the Parish Plan Questionnaire and to begin drawing up questions.

The draft questionnaire was drawn up using the recommended software package produced by the Countryside & Community research Unit, University of Gloucestershire and with support from the Greenham Common Trust. In May 2008 this was tested on mixed sample of 20 residents and the final questionnaire produced. A vigorous advertising campaign was launched prior to the distribution of the questionnaire in Nov 08. A 'LOST' publicity campaign was launched in October with posters put up in key places around the Parish. This informed residents to "look out for their questionnaire or their chance to have their say will be lost."

The questionnaire was distributed by a large team of volunteer distributors, across the Parish. Each Distributor hand-delivered questionnaires to 20-30 households within their nominated area and notified residents when they would return to collect the completed document. The process was very effective, achieving a very high return rate of 80%.

During the two weeks that residents were given to complete the questionnaire, a second poster campaign was launched. This was a 'Countdown' to the final deadline by when all questionnaires had to be returned. A number of volunteers changed the posters each day in key locations around the Parish. The countdown also took place on the Chieveley Website Homepage and also had a link to the Curridge Village website.

Chieveley and Curridge Primary School councils first engaged with Parish Plan team members in 2007 and in October 2009 this was followed up with a 'Youth questionnaire' relating to leisure and recreation, given to pupils of Chieveley Primary School. For teenage residents a Youth Blog was launched online at www.mychieveley.co.uk which was also linked to Curridge Village website and advertised around the Parish. Teenagers could go online and make comments, again on leisure and recreational facilities in the area.

During 2009, after data input and analysis by the Greenham Common Trust, the steering group and focus group leaders began to formulate the plan, attended a number of parish plan workshops, met with service providers to explore issues and identified actions and possible funding. Feedback was given to residents at the 2009 annual parish assembly and at Open Days using powerpoint presentations. Once again, residents contributed to the development of the plan by adding their views on possible solutions and actions.

By the Autumn of 2010 the final action plan was approved and adopted by West Berkshire Council. We would like to thank Sarah Ward, from the Community Council for Berkshire (CCB) who has attended many of the steering group committee meetings and provided assistance and support throughout the development of this document.

Business and Employment

Although local businesses and employers were sent a written invitation to the 'Have Your Say' days in 2007 and welcomed to take up a position on the Parish Plan Steering Committee, no response was received.

However, as most of the employers within the Parish are also residents, the PPSC felt they were given the opportunity to be included in the plan process by receiving and completing a parish plan questionnaire. Any issues relating to their business could be expressed through the 'additional information' feedback sheet. A few local businesses are likely to be involved in helping achieve some points in the Action Plan but, generally, response from the business community has been quiet.





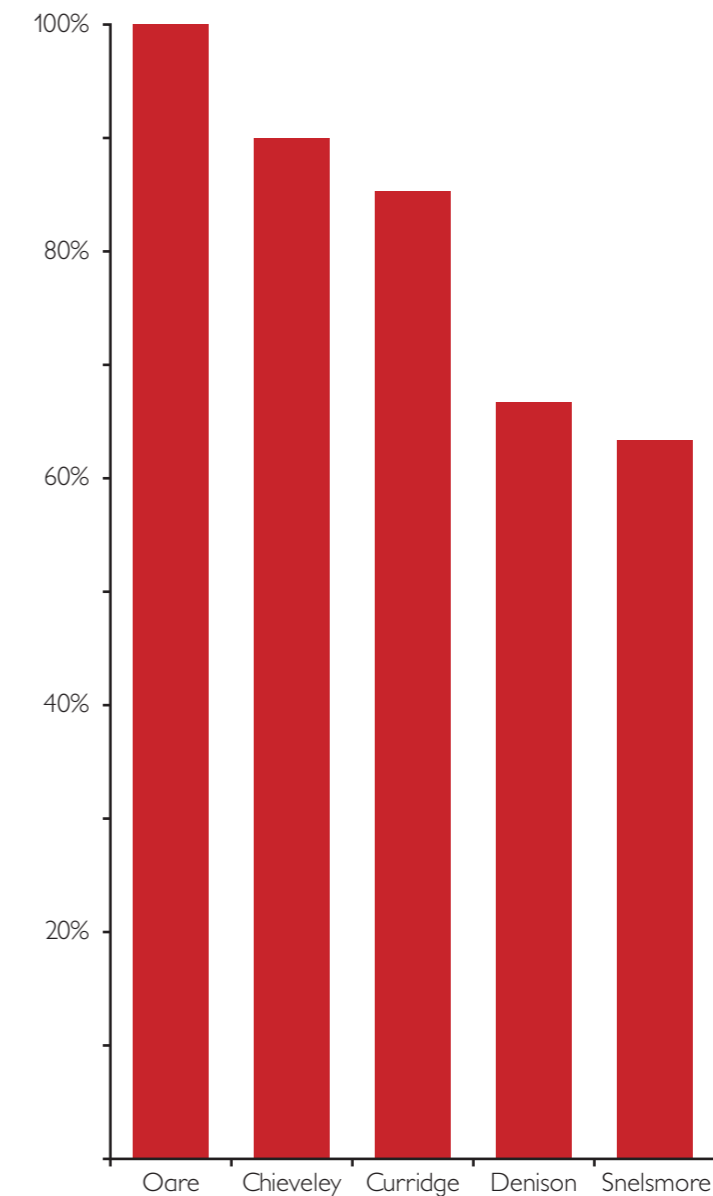
THE PARISH PLAN

Chieveley, Oare & Curridge

5. Questionnaire Results, Key Issues & Objectives

The return rate received from the plan questionnaire was an exceptional 80% overall, with Oare achieving 100%. In total 716 questionnaires were completed and returned.

Response Rate by Area



Results are also available on request (see 'Contacts' on page 56) for the areas of Chieveley, Curridge, Oare and Denison Barracks. Some results for these areas are given in this document where they differ from the whole parish.



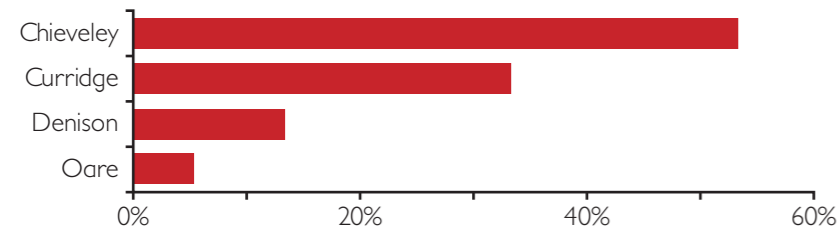
QUESTIONNAIRE

2008

Thank you!

Section A: You and Your Household

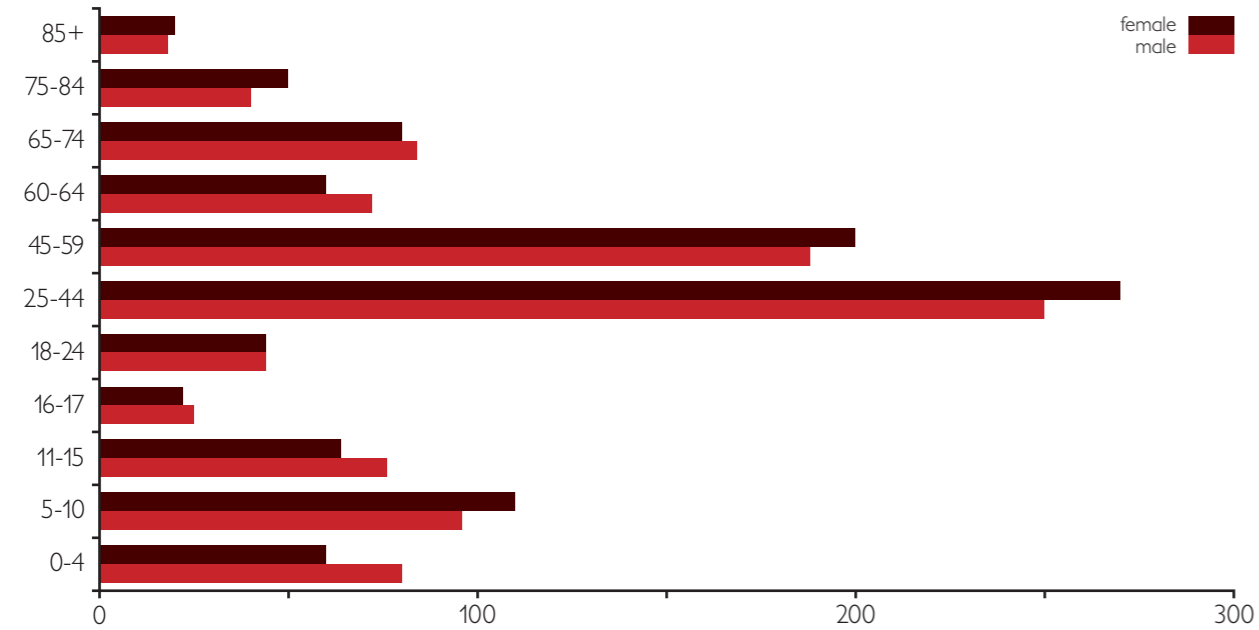
Q1. Where does your household live?



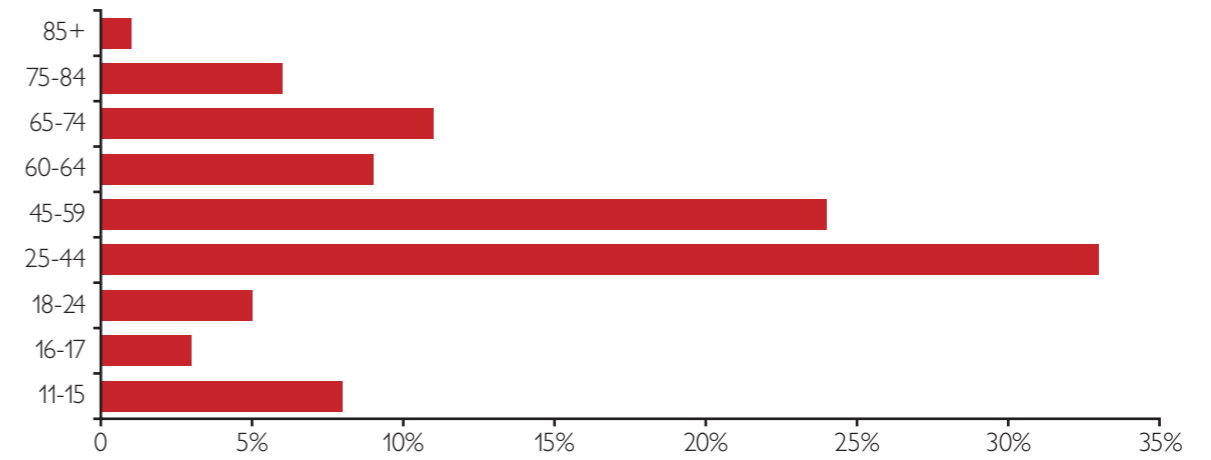
Q2. How many people including children normally live in your household? (716 households)

- Total number of people: 1945 Average number of people: 2.7

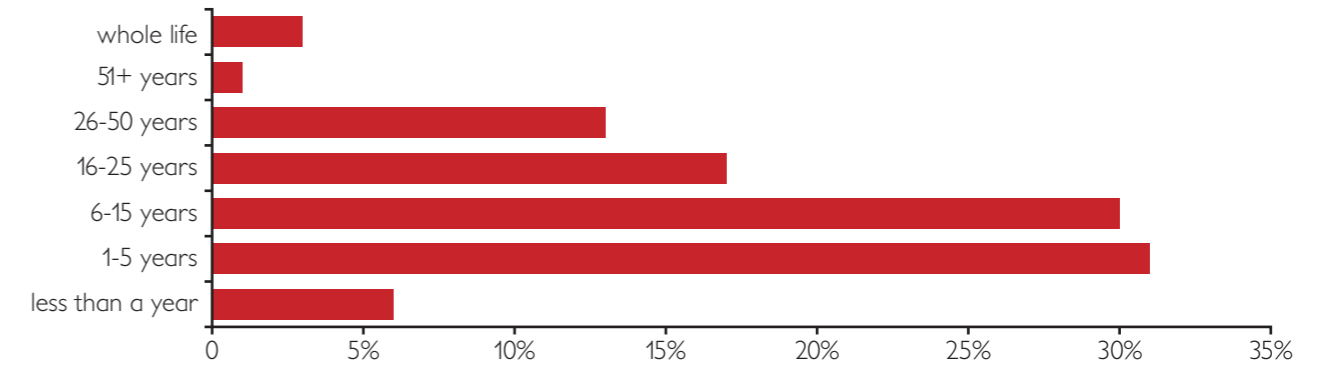
Q3. Number of people in each age group. (716 households)




Q4. What age group do you belong to? (1532 respondents)



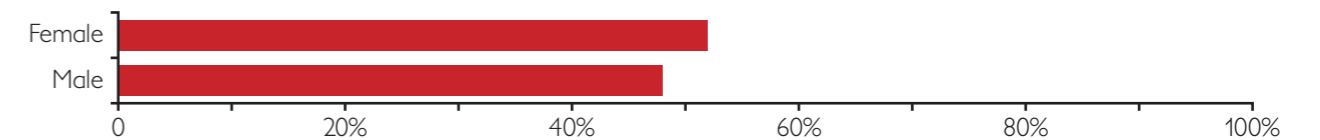
Q5. How long have you lived in the Parish? (1500 respondents)



Q6. Do you have any health problem/disability which restricts your lifestyle? (1498 respondents)



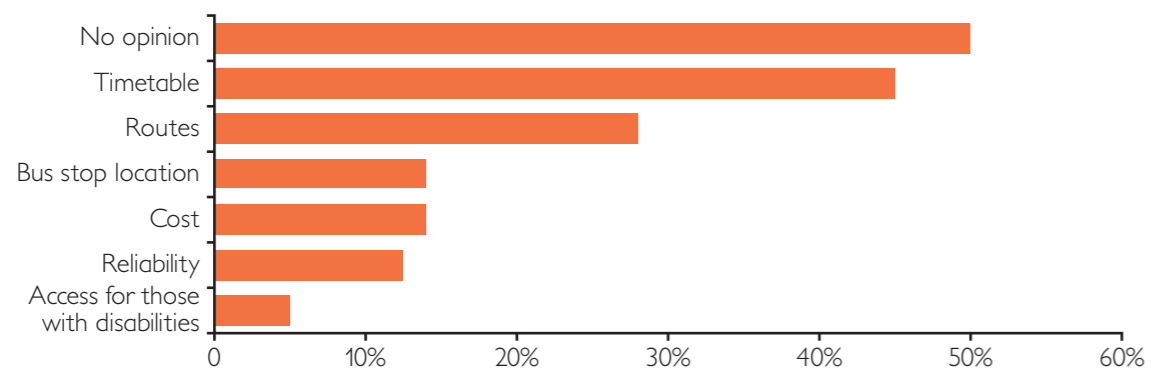
Q7. Are you male or female? (1522 respondents)






Section B: Highways and Transport

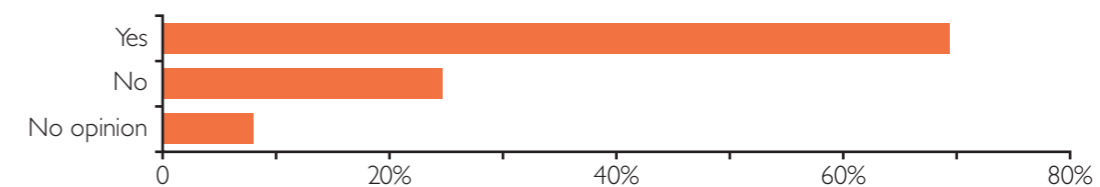
Q8. Would you like to see any improvements to the bus service with regard to:
(1444 respondents)



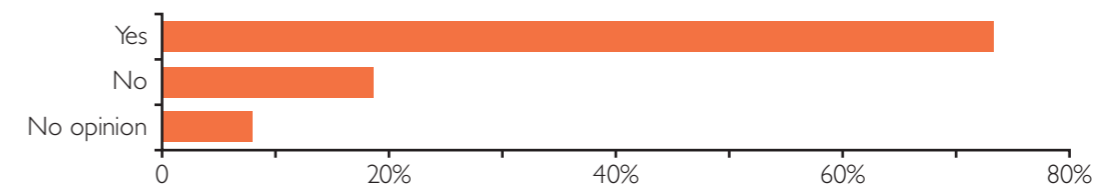
Q9. Would you support action to improve road safety in the following 'danger spots'?
(1198 respondents)



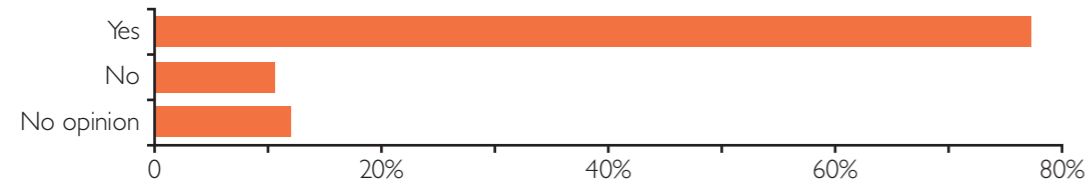
Q10. Do you think speeding traffic is a problem in the parish? (1466 respondents)



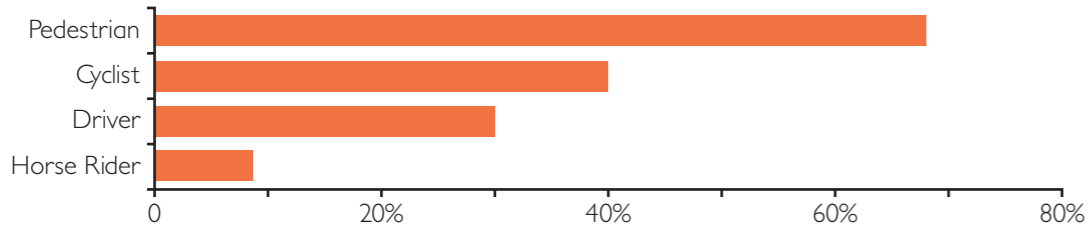
Q11. Would you support speed control measures? (1456 respondents)



Q12. Would you support action to limit HGV access in your village? (1460 respondents)



Q13. Do you have concerns for your safety when using local roads as a: (1439 respondents)



Issues

Improved Bus Service

Improvements to both timetable and routes were identified as key factors that would encourage an increase in bus use.

Road Safety

Speeding traffic through the Parish was highlighted as a major concern, with a large majority of respondents (73%) in favour of some form of speed control measures. Safety was also a concern for all road users, particularly at a number of identified danger spots. Considerable support (76.8% of respondents) was expressed for limiting Heavy Goods Vehicles.

Objectives

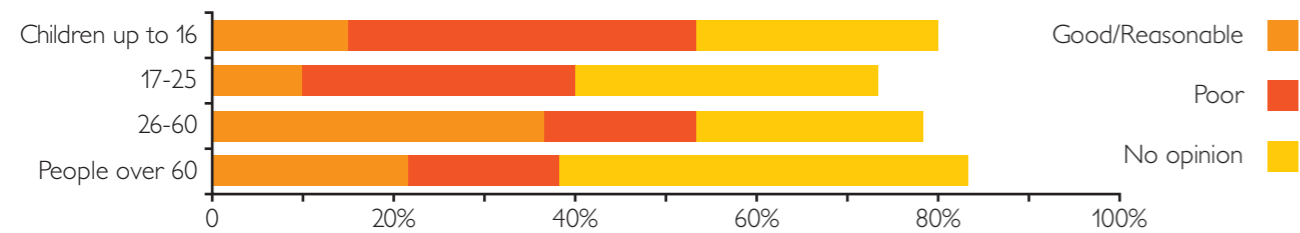
1. Improve public transport services in the Parish.
2. Monitor and reduce speeding traffic in the Parish.
3. Improve road safety for all road users at perceived danger spots; the Old Oxford Road junction with Downend Lane, the narrowing road on Graces Lane by the Red Lion Pub and the Arlington Lane and Curridge Road junction.
4. Reduce HGV traffic within the Parish.
5. Make road users feel safer.
6. Improve public awareness of road safety issues in the Parish and measures available to keep people safe.



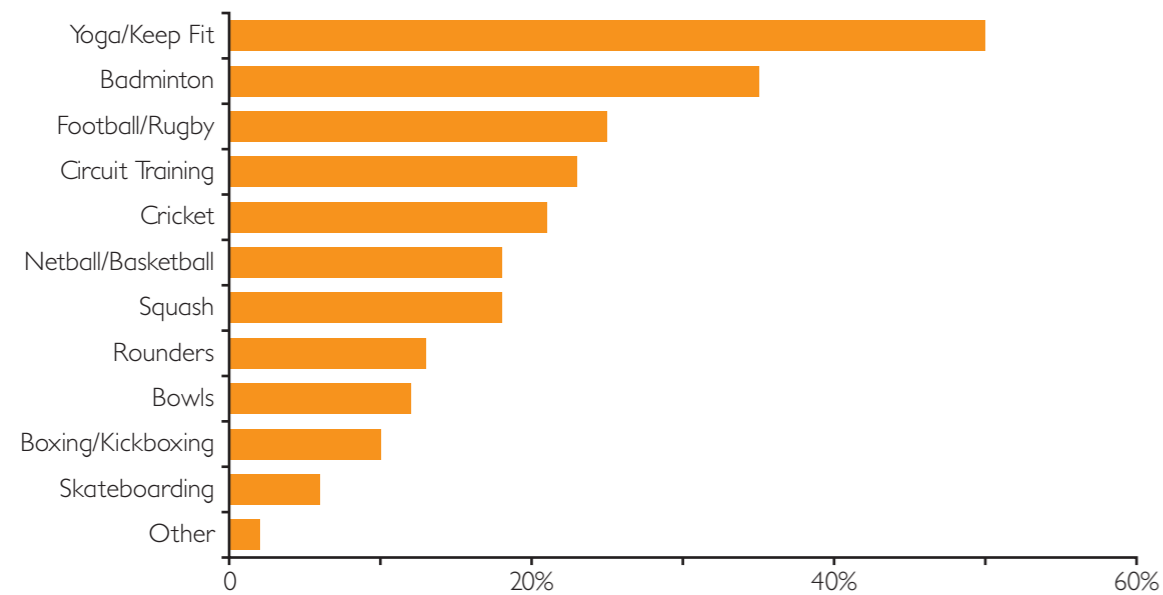


Section C: Recreation Facilities

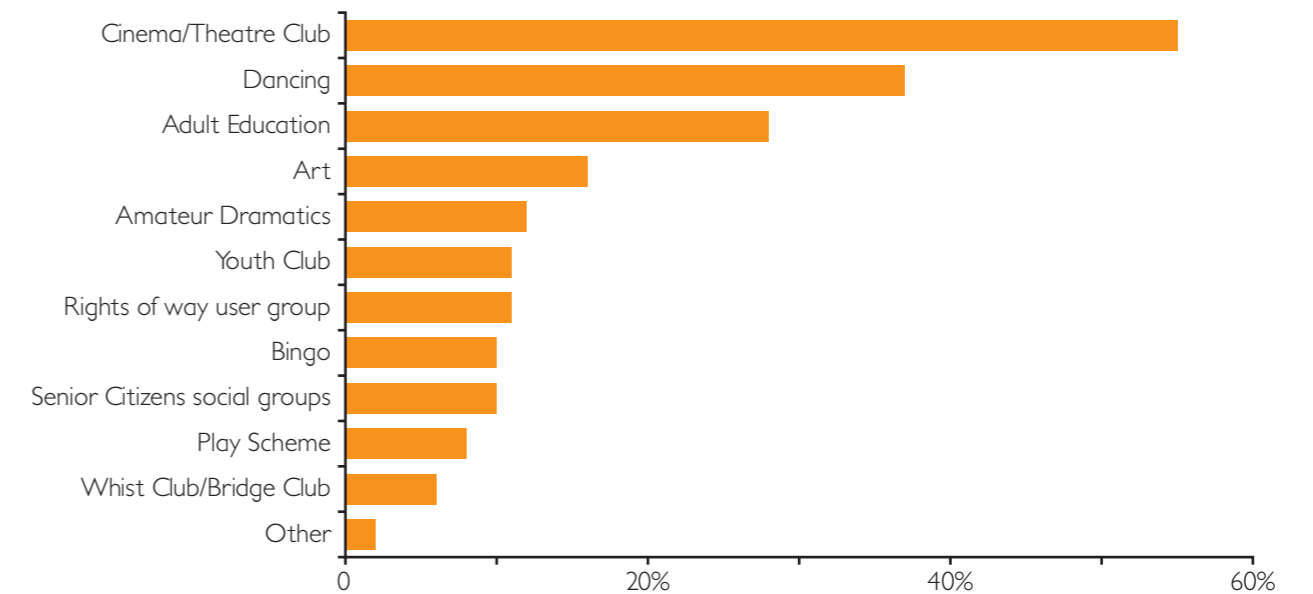
Q14. What are your views on local social facilities for: (1399 respondents)



Q15. Which new sports activities would you attend in the Parish if they were provided? (892 respondents)

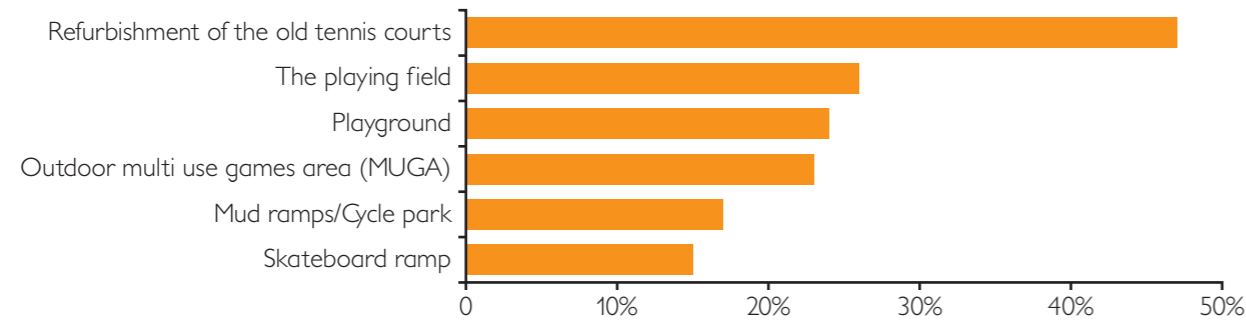


Q16. Which new club activities would you attend in the Parish if they were provided? (962 respondents)

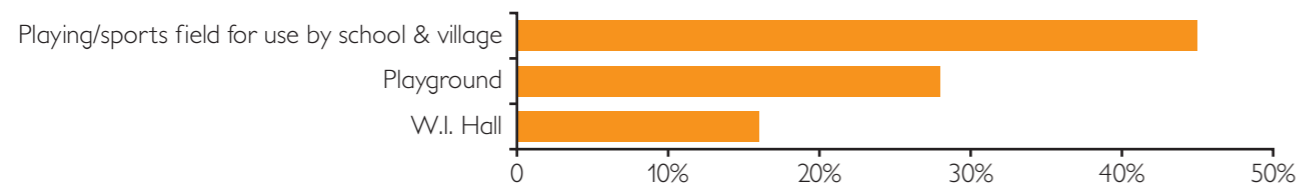


Q17. In relation to sports / recreation / leisure facilities, which of the following need to be improved, developed or provided? (949 respondents)

Results for Chieveley



Results for Curridge



Issues

Social Facilities

The questionnaire results showed that just under a half of those that responded thought the provision of social facilities was poor for those up to 25 years of age but were good or reasonable for those aged 26 to 60. In a separate survey, nearly two-thirds of children at Chieveley Primary School aged 4 -11 years said that the number of 'out of school' activities was adequate.

Sports Activities

Yoga/Keep fit & badminton were the most popular sports activities respondents would like developed.

Social Clubs & Classes

Development of a cinema/theatre (53.5%), dancing (36.6%) and art (16.4%) club attracted the greatest level of interest for new activities. Results from Chieveley Primary School showed the children had greatest interest in a cinema club, rounders and a local Beaver, Brownie or Cub group.

Old Tennis Courts in Chieveley & Playing / Sports Field in Curridge

The two most popular facilities chosen for improvement or provision within the Parish were refurbishing the old tennis courts in Chieveley (77% of Chieveley residents) and the provision of a playing/sports field in Curridge (92% of Curridge residents).

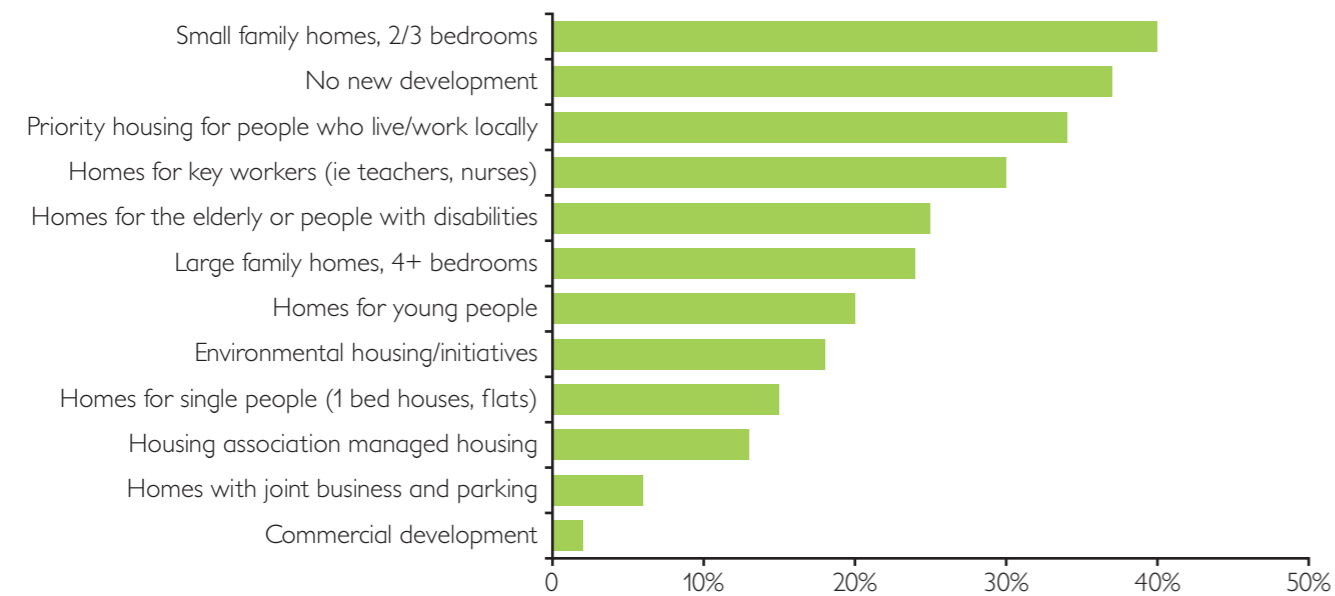
Objectives

1. Improve and promote new and existing local social facilities for the villagers, particularly the youth.
2. Raise awareness of the clubs and activities already available in the Parish and to investigate new opportunities.
3. Improve and promote the available sports/recreation and leisure facilities in the Parish.
4. Refurbish the old tennis courts in Chieveley and provide a MUGA for community use.
5. Increase versatility and sporting opportunities on the field at Chieveley Recreational Centre.
6. Provide a playing sports field for use by Curridge School and villagers.
7. Enhance the Curridge playground area to make it more accessible and interesting for the community.

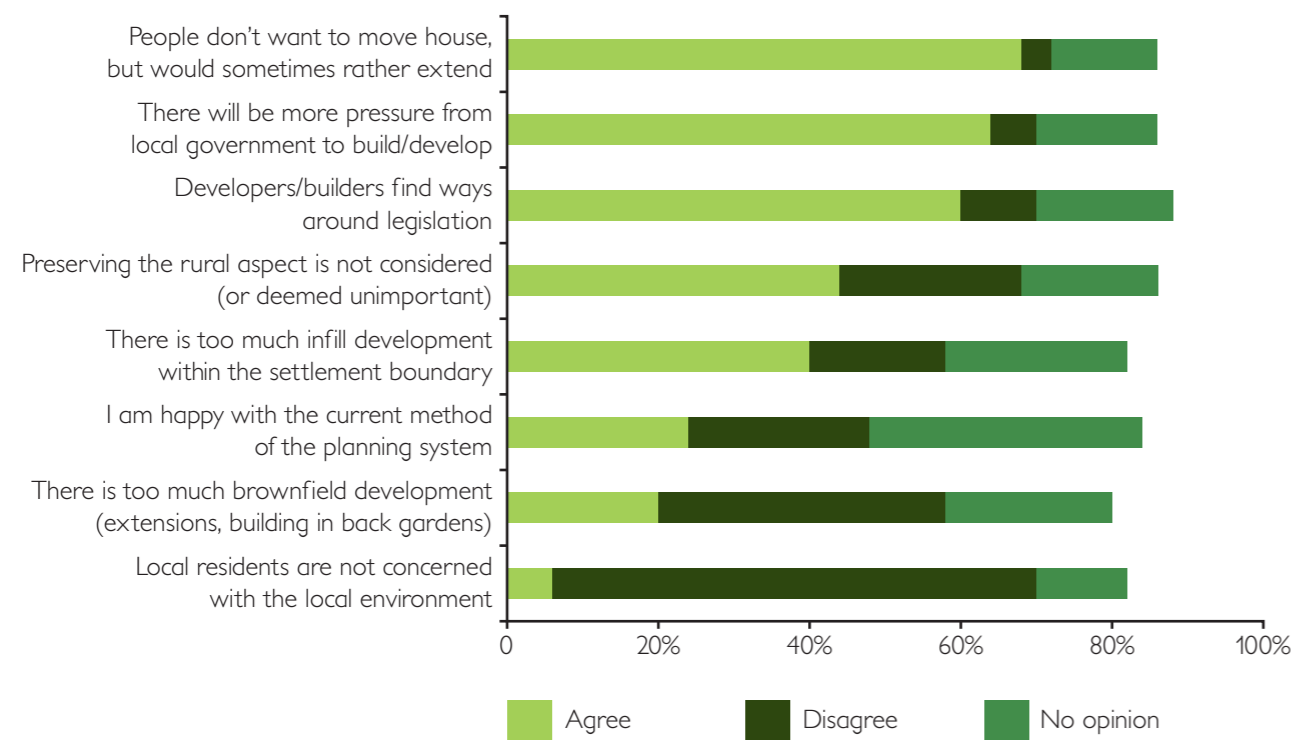


Section D: Housing & Development

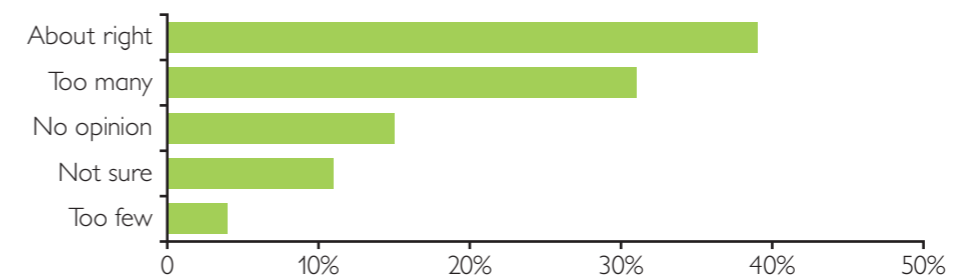
Q18. What type(s) of housing development would be acceptable in the Parish? (1321 respondents)



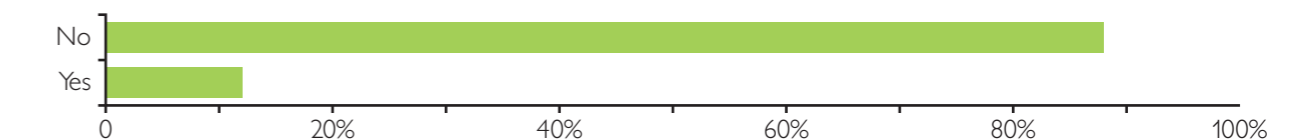
Q19. Please confirm the following statements that you feel apply. (1322 respondents)



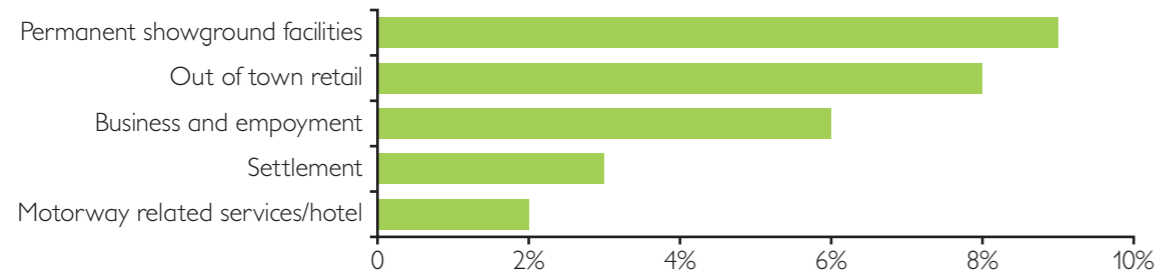
Q20. What do you think about the number of houses that have been built in the Parish? (1400 respondents)



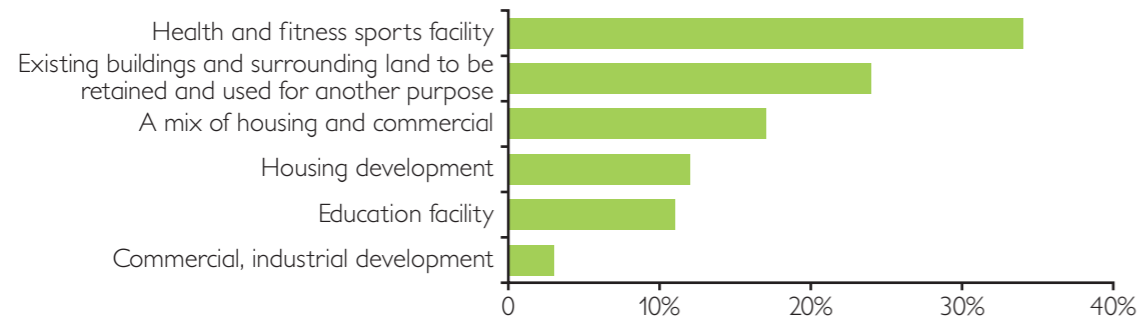
Q21. Do you think there should be further development around the M4/A34 junction 13? (1267 respondents)



Q22. If yes, what further development should be allowed? (193 respondents)



Q23. What use should be made of the MOD land if the Ministry of Defence were to close? (1317 respondents)



Issues

Opinion on Future Development

40% of residents feel the Parish has had the right amount of development over the past 10 years. Residents expressed priority for housing and if any further development takes place, it should be given to small family homes, for those living or working locally, key workers and the elderly or people with disabilities. At the time of conducting the questionnaire planning permission had recently been granted for 75 new dwellings at Bardown. The response of some residents with regard to the amount and type of new development can be viewed in context of this issue at the time. 37.4% of respondents felt that development for business and commercial purposes, including live/work units, was undesirable.

Residents expressed the view that, whilst they feel preserving the rural environment is important to them, they are concerned that it is not of high concern to authorities. Results show that residents feel there is pressure from local Government to build and develop the area and that they feel developers and builders will be able to gain permission to do so. However, development of brownfield sites was generally supported.

General opinion provided by the additional comments sheet, was that future additional housing should be planned carefully as the infrastructure is now considered to be under pressure and at its maximum capacity.

A very high percentage (87.5%) of residents wish for no further development at Junction 13, M4/A34. The most popular option over the future of the M.O.D. land at the Denison Barracks was for this to be used as a sports, health and fitness facility.

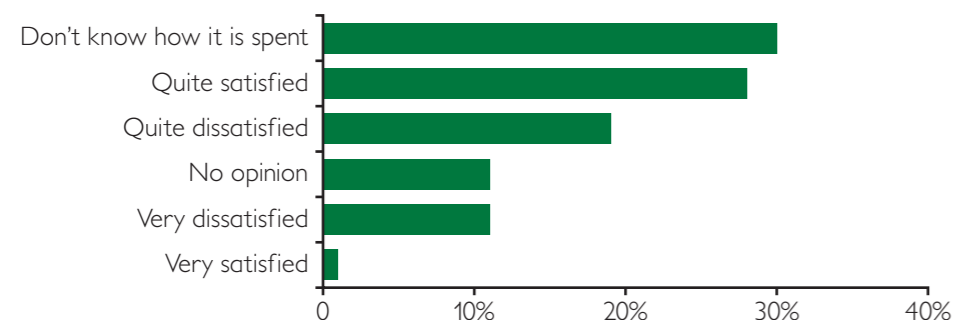
Objectives

1. Ensure controlled and appropriate provision of housing in the Parish that includes key worker and affordable housing for local people.
2. Ensure controlled and appropriate provision of housing in the Parish through planning policy to reduce impact of infilling; preserve the rural aspect and to encourage brown fill development.
3. Establish the right balance of housing for the benefit of the community.
4. Do not permit M4/A34 junction to develop or expand.
5. To work with the relevant bodies to ensure that Denison Barracks does not become derelict and that any changes will benefit the community.

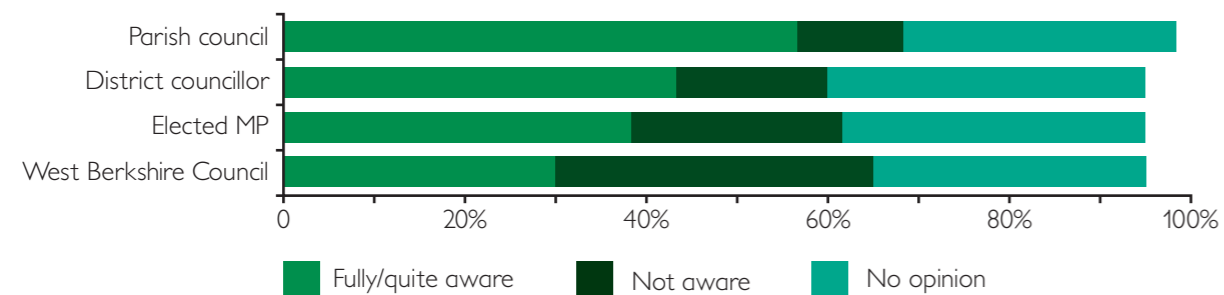


Section E: Local Government

Q24. The local authority is empowered to raise money through the council tax. Are you satisfied with the way this money is spent? (1409 respondents)



Q25. Do you feel that your elected representatives in local Government are sufficiently aware of local concerns and feelings? (1289 respondents)



Issues

Council Tax Spending

When residents were asked if they were happy with the way the local council spends money raised by council tax, more were satisfied (28%), than those that were dissatisfied (19.4%) However, many residents (29.5%) said they didn't know how the money is being spent.

Awareness of Local Concerns and Feelings

Residents also said how much they think the following authorities are aware of local concern and feeling:

58% feel that the Parish Council is fully/quite aware.


42% feel the District Councillor is fully/quite aware.

but only 37% feel local government, including the elected Member of Parliament are fully/quite aware.

It was also noted that much of the community provided no opinion or response on this topic area.

Objectives

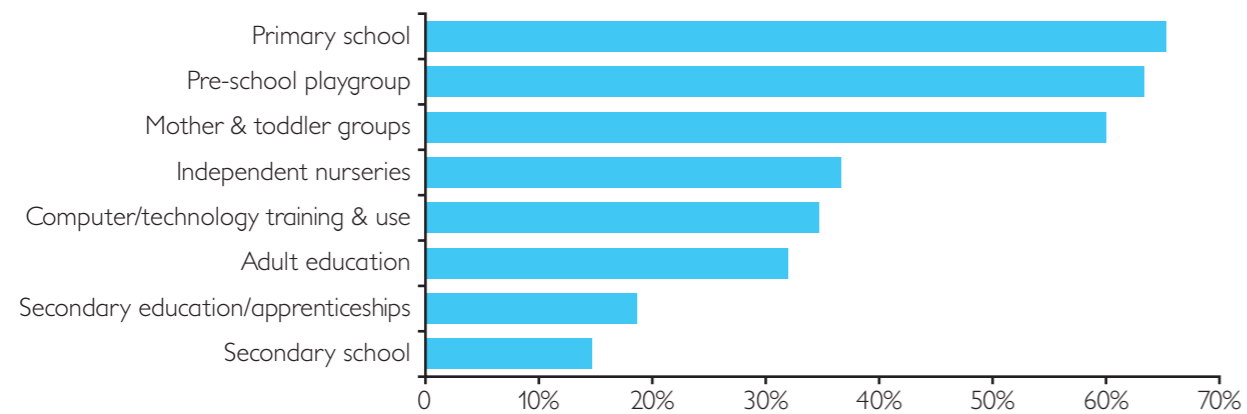
1. Ensure residents are made aware of expenditure and how council tax money is being spent.
2. Improve West Berkshire Council's knowledge of local concerns and feelings.



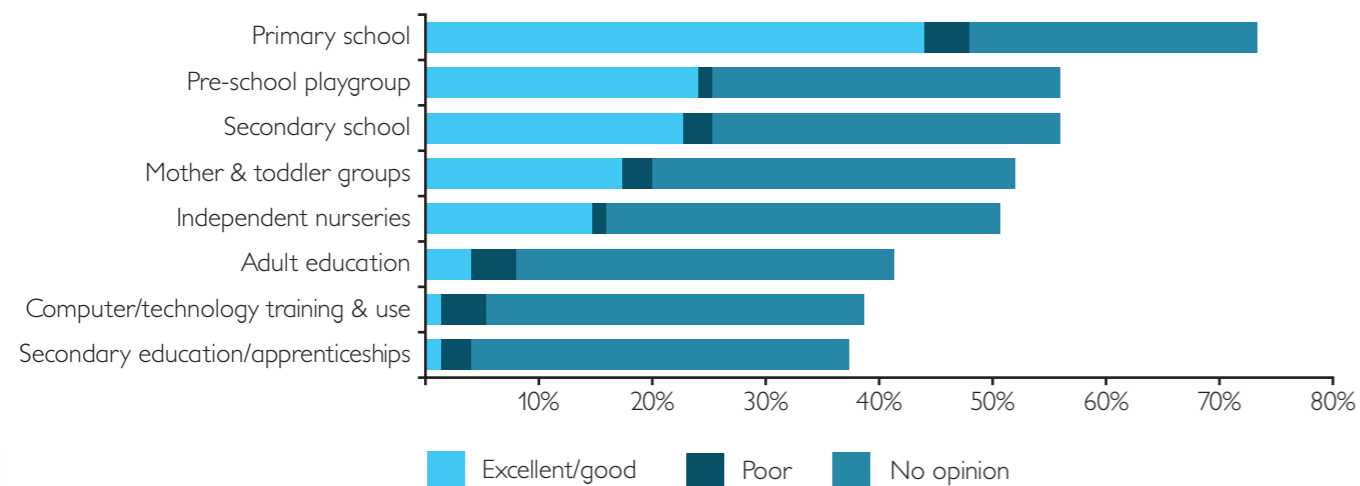


Section F: Education

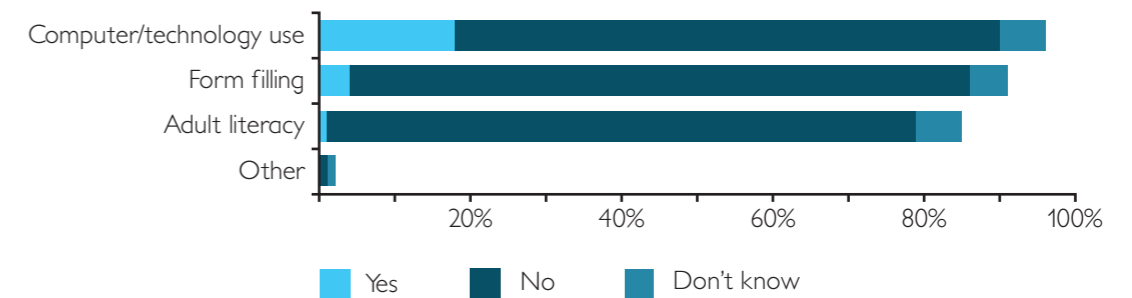
Q26. Do you believe there is a need for the following in the Parish? (891 respondents)



Q27. If you use the educational facilities available to residents in the Parish, how do you rate them? (616 respondents)



Q28. Would you welcome help with any of the following? (1065 respondents)



Issues

Education Benefits

Education is given high regard in the Parish from early years to full-time education. The Parish is fortunate to have mother and toddler groups, pre-school facilities, two primary schools and two senior schools providing specialised education (The Priors Court and Mary Hare School). An educational facility, particularly for early years and primary level, is considered good to excellent by those who gave an opinion.

Adult education within the Parish is available, although limited. Residents have access to facilities outside the Parish, offering a good standard of secondary and further education if required. Computer technology was the only subject area in which a small number of residents (190) expressed an interest.

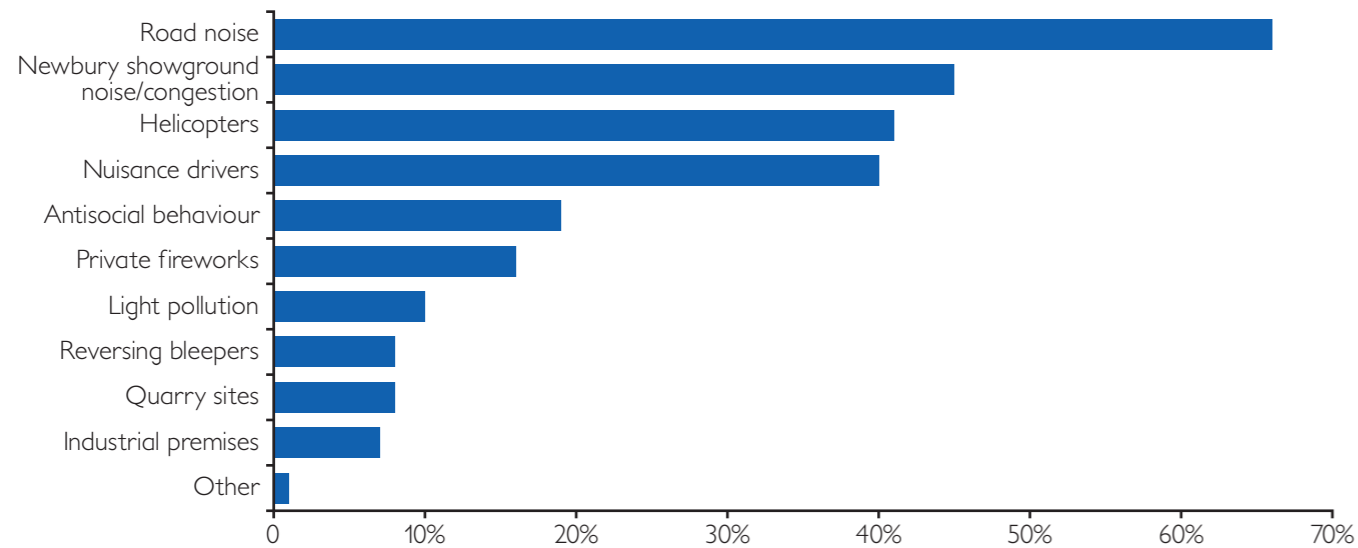
Objectives

1. Ensure existing provision of education is inclusive and accessible to all residents.

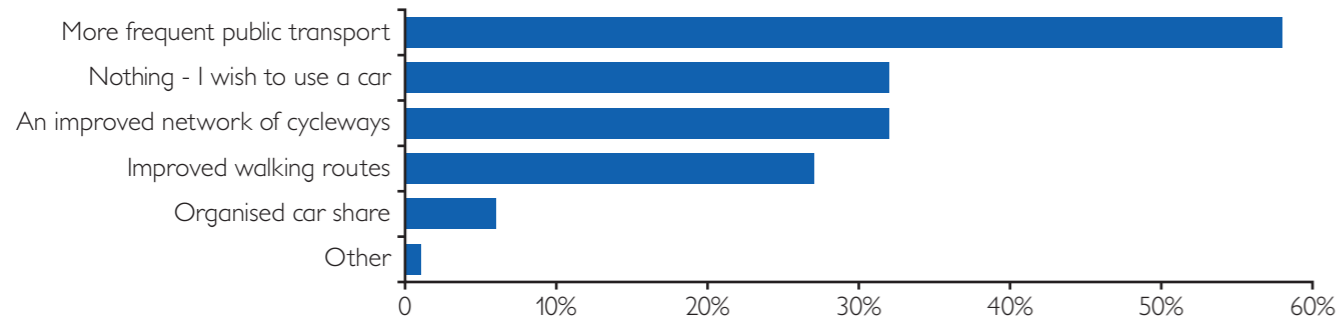


Section G: Environment & Sustainability


Q29. Does Chieveley Parish suffer from any of the following types of regular disturbance?
(1154 respondents)



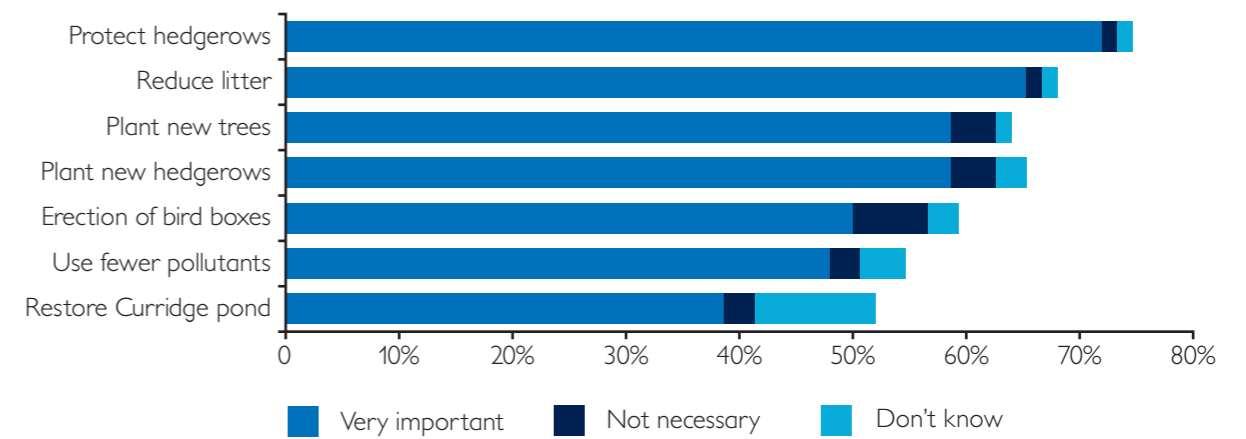
Q30. What would make you less reliant on your motor car? (1358 respondents)



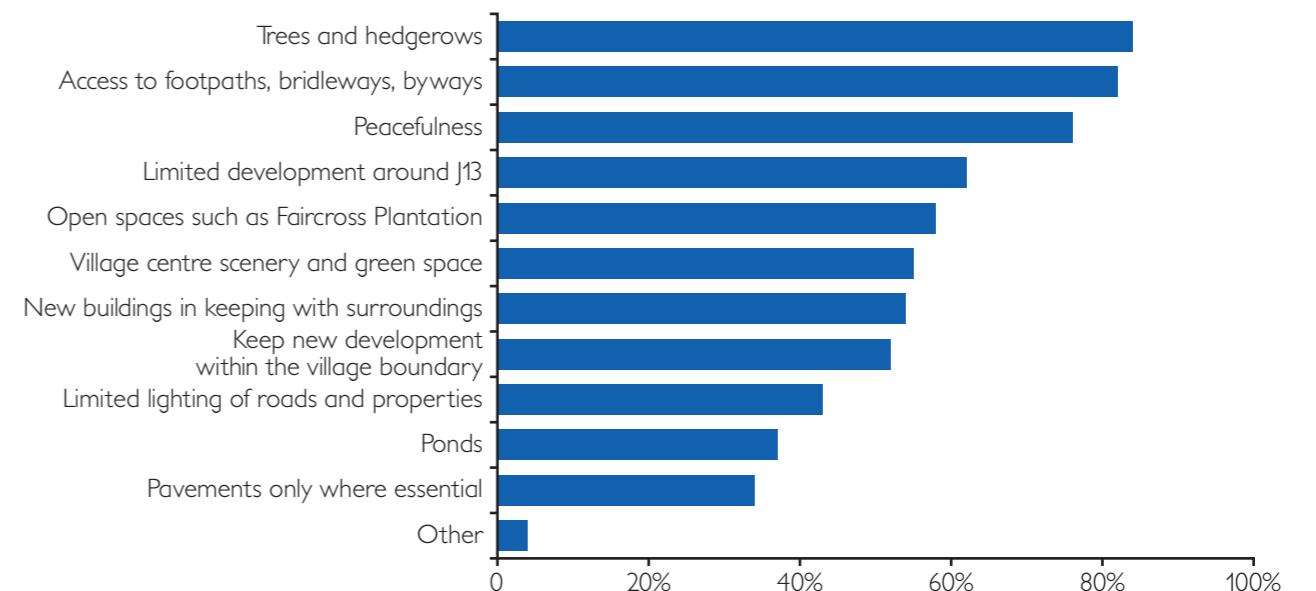
Q31. Would you welcome the provision of an allotment to grow vegetables/fruit?
(1312 respondents)



Q32. What do you think could be done to protect wildlife in Chieveley Parish? (1293 respondents)



Q33. Which elements of the countryside around Chieveley, Curridge & Oare do you value?
(1402 respondents)



Issues

Noise & Disturbances

A high number of residents (66%) expressed concern about road noise from the M4 and the A34. The location most affected by this is Oare, where 90% of residents reported that they are affected and in June 2000 representation was made by Oare residents to the Highways Agency requesting resurfacing of the stretch running east from Junction 13 with low decibel asphalt. Since 2005, further campaigning has been made by the local MP and by all Parish Councils along the M4 corridor from Yattendon to Wickham. The Agency's position is that motorways are only resurfaced when their integrity is breaking down, not specifically for noise mitigation purposes, but when resurfacing becomes necessary it will be done with low decibel asphalt. Whilst short stretches of the road have been resurfaced in recent years, it may take some time before more extensive work is carried out.

Noise associated with the Newbury Showground has also been highlighted as a problem, along with congestion on show days. Helicopter noise and nuisance drivers were identified by just over 40% of residents.

Sustainable (Non-motorised) Travel

Over half of residents (55%) already used footways / pavements, footpaths, bridleways or byways to get to work, school, shops, pub or club on a daily, weekly or monthly basis.

When asked 'What would make you less reliant on your motor car?' 57% of residents said more frequent public transport, 32% said improved cycle ways and, 27% said improved walking routes.

There were over 20 different suggestions put forward to improve non-motorised travel between settlements within the Parish and between adjacent Parishes for walkers, cyclists, and equestrians.

Suggestions were: off-road routes along Priors Court Rd, the North Heath Rd, the Newbury-Wantage Rd near Bussock Mayne & from BW44 to Snelsmore Common; use of the old railway line to Hampstead Norreys & Newbury; new routes connecting Oare to the old railway line, Chalky Lane to BW49, BR5B to FP14, FP8 to BW7; upgrade footpaths (Winterbourne 15, Chieveley 10,14, 38); finish the cycling/walking track from the Fox & Hounds public house into Newbury. 49% of residents requested improved pavements/footways.

Allotment Scheme

524 residents, said they would welcome an allotment to grow fruit and vegetables. Comments suggest that some residents, in their advancing years, find they are less able to manage their gardens and may welcome a younger person to work an area of their plot, perhaps in exchange for some of the produce.

Protection of Hedgerows and Trees

The vast majority of residents valued the rural aspects that the Parish currently provides. The protection of our hedgerows and trees, and the planting of new ones were shown to be a high priority for many residents. Reduction in the amount of litter was also considered an important issue. Additional comments from residents suggest that the scattering of rubbish from car windows along roadside verges is the most acute aspect of this problem as well as fly tipping.

73% of Curridge residents valued access to open spaces, for example Faircross Plantation and half wished to see the pond restored.

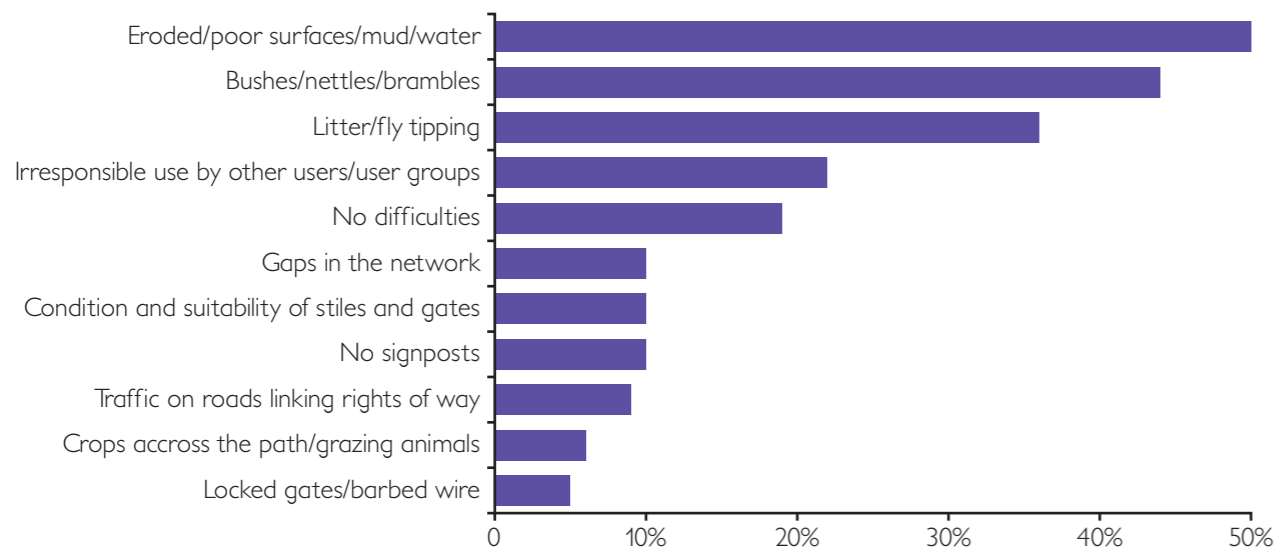
Objectives

1. Investigate and seek solutions to disturbances affecting residents in the Parish.
2. Improve the PROW infrastructure and public transport service in the Parish.
3. Encourage more people to use non-motorised travel.
4. Promote and facilitate 'A plot holder's guide' initiative.
5. Promote and encourage protection of trees, hedgerows and wildlife through education, promotion and policy documents.
6. Educate and promote the protection of the wild plants, birds and the countryside around Chieveley Parish.
7. Improve and protect the environment valued by the community through planning policy and community groups.
8. Preserve the rural aspects of our Parish.

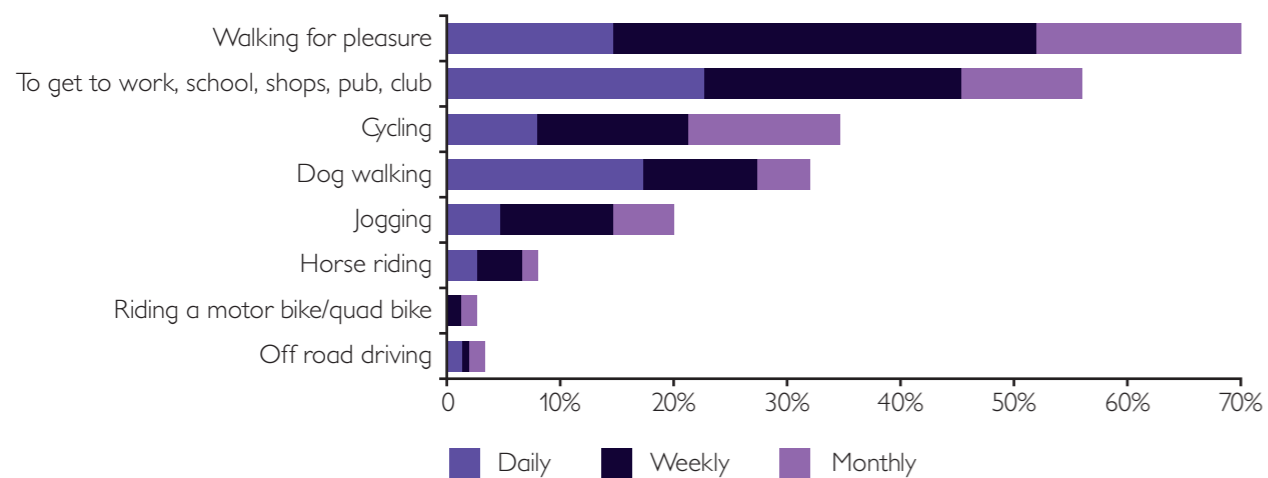


Section H: Community Infrastructure

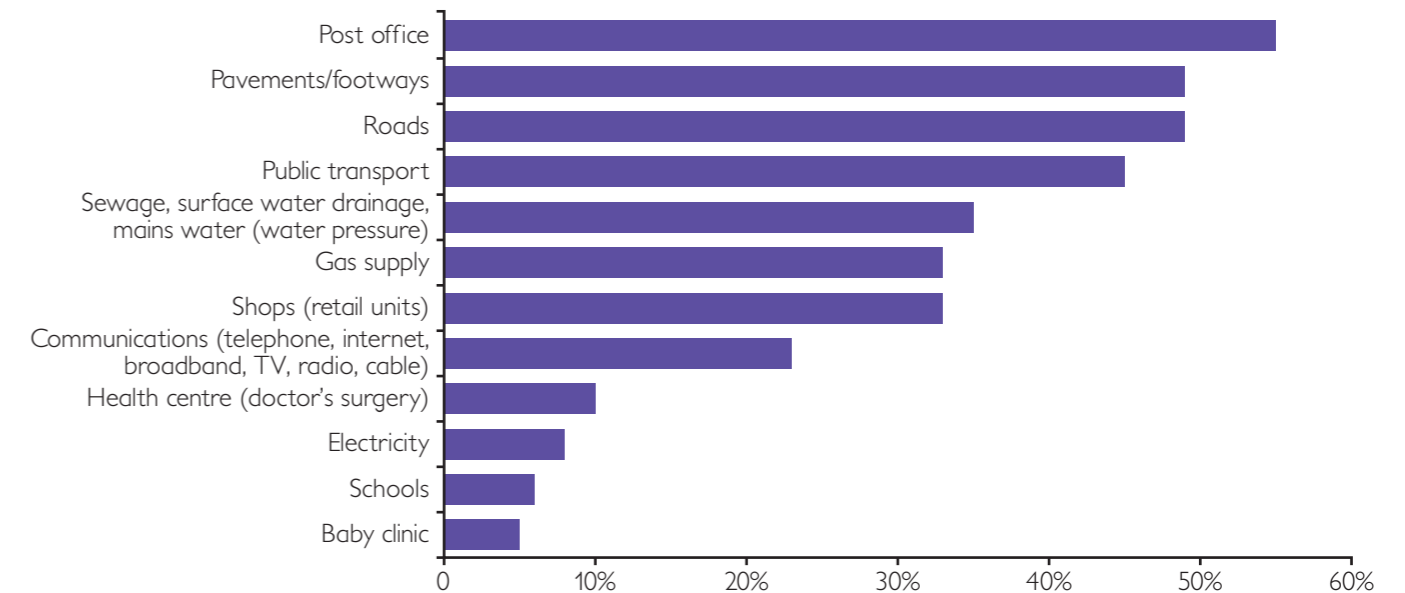
Q34. If you experienced difficulties when using local footways/ pavements, footpaths, bridleways and byways which, if any, of the following difficulties did you find? (1306 respondents)



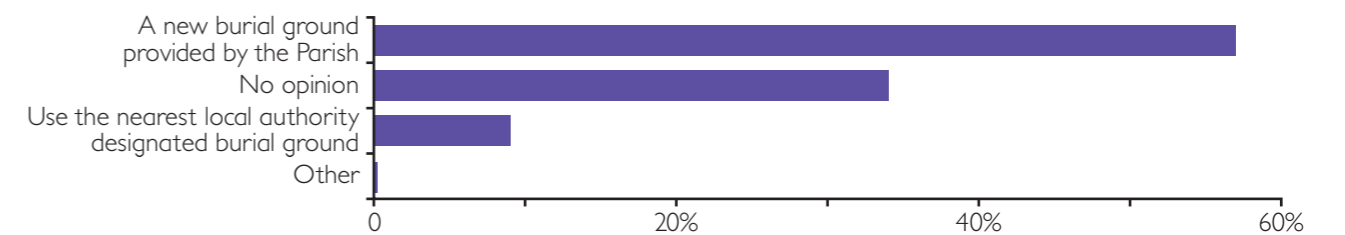
Q35. How often do you use local footways / pavements, footpaths, bridleways or byways in the Parish and for what purpose? (1327 respondents)



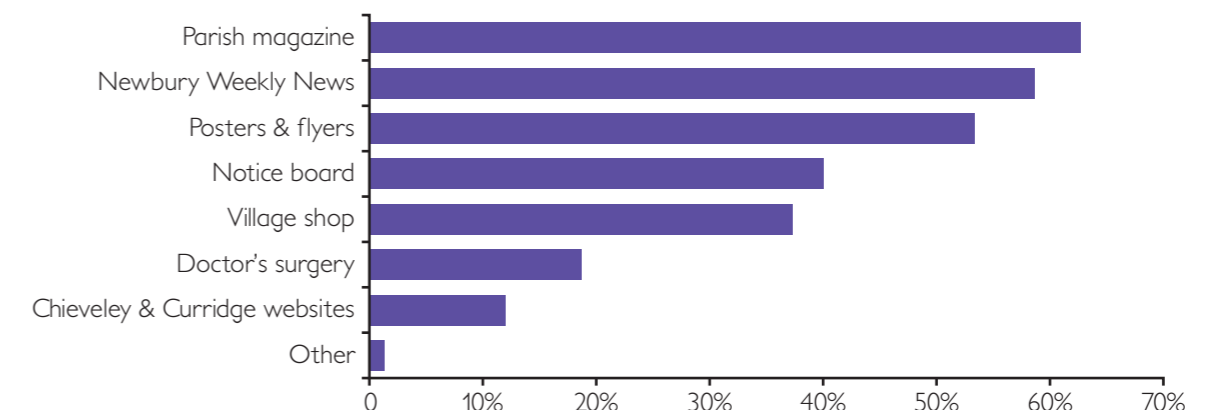
Q36. What facilities in the Parish should be improved? (1392 respondents)



Q37. A burial ground in Chieveley will be closing as grounds are nearing capacity. What do you want to see done about it? (1396 respondents)



Q38. Where do you usually get information about events (local affairs and facilities) taking place in the Parish? (1312 respondents)



Issues

Through the 'Have Your Say Days' residents generally felt their area was a safe place in which to live, with good community infrastructure and facilities. The majority of residents reflected the view that their communities have good social and communication networks and a positive community spirit.

Whilst there is a general satisfaction with the community infrastructure, Parish residents wish to enhance certain facilities and improve the quality of lifestyle by developing the utilities available.

Public Rights of Way (PROW)

The vast majority of respondents (82%) valued access to footpaths, bridleways and byways. Over half (55%) used footways / pavements, bridleways or byways to get to work, school, shops, pub or club on a daily, weekly or monthly basis. 71% used them to walk for pleasure. Other activities include jogging, dog walking, horse riding, cycling, off-road driving or riding a motorbike. The most common problem reported by just under half of the respondents was eroded/poor surfaces with mud and water.

Retail and Post Office

Whilst a third of respondents would like to see improvements to local retail facilities, question 21 (Housing and Development) showed there is no clear desire to see out of town retail development within the Parish.

Over the last few years the community has been concerned about the temporary loss of the Post Office at 'Chieveley Village Stores'. Over 54% of the community would like to see this service reinstated.

Communications - Broadband

The Parish generally has access to broadband, however the services are not entirely efficient, and 25% of residents said it should be improved.

Sewage & Drainage

Sewage, surface water and mains drainage were of concern to 35% of residents. Water pressure in some parts of the Parish has been reported as very low and some localised flooding occurs regularly in particular areas.

Gas Supply

One third of the community have indicated an interest in a gas supply to the villages.

Chieveley Burial Ground

As the burial ground in Chieveley is nearing capacity the community have indicated quite strongly, (57%) that a new burial ground site within the Parish should be identified as soon as possible.

As sources of information from which local residents keep informed of local affairs, the Parish magazines, local newspaper, posters and flyers were identified as the most frequently used.

Objectives

1. Improve and promote the main community facilities and services in the Parish.
2. Preserve and improve access to the countryside in the Parish using public rights of way.
3. Encourage more people to use non-motorised travel for health, recreational, environmental and economic reasons in the Parish.
4. Explore an opportunity to provide a burial ground in Chieveley.
5. Encourage clubs and societies to use the Parish communication structure.

Section 6 Action Plan: Highways and Transport

Objective	Actions	Funding Opportunity	Priority HML	Start Date	Planned Finish Date	Project Manager Lead Partner	Other Partners	Sustainable Community Strategy Themes
Improve public transport services in the Parish	<ul style="list-style-type: none"> - Form a working group to establish what services are required to make people less reliant on their motor car - Provide buses at times that would get people to work, school etc and home again - Publicise service changes and transport available 	£106	High	Dec 2010	Dec 2011	PPSC	PC WBC	Greener Stronger Safer
Monitor and reduce speeding traffic in the Parish.	<ul style="list-style-type: none"> - Develop a speed monitoring strategy with WBC & TVP - Train and equip a dedicated team to monitor vehicle speed within the Parish using SID (Speed Indicator Device) - Inform with evidence / recommend appropriate speed control measures within the parish - Install speed control measures / Signage / Electronic speed warning signs - Evaluate the impact of speed control measures / amend the strategy 	Nil	High	Dec 2010	Dec 2011	PPSC	PC Working group WBC Thames Valley Police	Safer Healthier
Improve road safety at perceived danger spots	<ul style="list-style-type: none"> - Instigate solutions in Chieveley at the Old Oxford Road/ Downend Lane junction, Graces Lane by the Red Lion and Downend Triangle. In Curridge at Arlington lane. Curridge Road/Old A34 junction and Carbrook Corner - Encourage residents to report accidents in these locations to the Parish Plan Team using an accident reporting email and a dedicated webpage on the village website 	£106	Medium	Sept 2010	Sept 2011	WBC PPSC CRA	PC PPSC Community	Safer

Objective	Actions	Funding Opportunity	Priority HML	Start Date	Planned Finish Date	Project Manager Lead Partner	Other Partners	Sustainable Community Strategy Themes
Reduce HGV traffic within the Parish	<ul style="list-style-type: none"> - Working with WBC develop a strategy for assessing the scale and significance of HGV's passing through the Parish - Carry out a community survey of local roads - Investigate measures for influencing driver selection of route/use of freight route network - Instigate measures 	Nil	Medium	Jan 2011	June 2011	WBC	PPSC WBC Countryside & Environment PC Community	Safer
<ul style="list-style-type: none"> - Make road users feel safer - Improve public awareness of road safety issues in the Parish and the measures available to keep people safe 	<ul style="list-style-type: none"> - For non-motorised users, improve the rights of way network within the Parish and to neighbouring parishes by identifying where people want to travel to - Advertise routes - Develop a strategy for delivering road user awareness to all road users in the Parish, road show to schools 	To be explored	Medium	Jan 2011	Sept 2011	Community PPSC working group	Local Access Forum (for non-motorised users) PC WBC PC WBC	Safer
		To be explored	Low	Sept 2011	Sept 2012	PPSC		

Section 6 Action Plan: Recreation Facilities

Objective	Actions	Funding Opportunity	Priority HML	Start Date	Planned Finish Date	Project Manager Lead Partner	Other Partners	Sustainable Community Strategy Themes
Improve and promote new and existing local social facilities for the villagers, particularly the youth	<ul style="list-style-type: none"> - Investigate new activities and options to be provided in Chieveley Parish - Promote the facilities and activities in the Parish - Enhance and improve the facilities in the Parish including the Curridge Playground, Chieveley Recreation Centre - Support initiatives to provide new sporting activities particularly for children and young people i.e. skate park and Cricket Club - Investigate how to provide a skate park in Chieveley and action 	<p>£106 Members Bid Grant</p> <p>£106 Members Bid Grants GCT/ YOF</p>	<p>Medium</p> <p>High</p>	<p>Feb 2011</p> <p>Nov 2010</p>	<p>Sept 2011</p> <p>Dec 2010</p>	<p>PPSC</p> <p>CRC</p>	<p>PC</p> <p>Community Clubs</p> <p>BAGP</p> <p>PC</p>	<p>Healthier</p> <p>Prosperous</p> <p>Healthier Greener</p>
Raise awareness of the clubs and activities already available in the Parish and to investigate new opportunities	<ul style="list-style-type: none"> - To investigate what dancing options are required and establish costs. To run a pilot scheme. - Cinema Club. To investigate what is involved with a cinema club, establish options and demand 	<p>To be explored</p> <p>Grant</p>	<p>Medium</p> <p>Medium</p>	<p>Nov 2010</p> <p>June 2011</p>	<p>Nov 2011</p> <p>June 2012</p>	<p>PPSC</p> <p>PPSC</p>	<p>CRC PC</p> <p>WBC PC</p>	<p>Prosperous</p> <p>Healthier</p>
	<ul style="list-style-type: none"> - Find out the nearest organisation which runs the classes of interest and advertise - Establish demand for the art club and action - If required, the Youth Service may be able to engage in a negotiated period of work with teenagers in the community to assist in developing their ideas 	<p>Nil</p> <p>Grants</p>	<p>Low</p> <p>Low</p>	<p>Jan 2011</p> <p>May 2011</p>	<p>May 2011</p> <p>June 2011</p>	<p>PPSC</p> <p>PPSC</p>	<p>WBC</p> <p>WBC PC CRC</p> <p>Curridge WI</p> <p>Community Schools</p>	<p>Prosperous</p> <p>Healthier</p>

Objective	Actions	Funding Opportunity	Priority HML	Start Date	Planned Finish Date	Project Manager Lead Partner	Other Partners	Sustainable Community Strategy Themes
Improve and promote the available sports/ recreation and leisure facilities in the Parish	<ul style="list-style-type: none"> - Support community groups to set up new sporting, recreational, leisure clubs i.e. cricket, skate boarding - Establish a mechanism for the PC and CRC to work together to improve and enhance the facilities at the Chieveley Recreation Centre for the community - Seek funding opportunities - Promote existing and new facilities for community use - Arrange activities, training for the Parish children and adults 	<p>£106 Members Bid Donations Grants WBC</p>	<p>High</p>	<p>Dec 2010</p>	<p>Ongoing</p>	<p>PC</p>	<p>CRC</p> <p>PPSC</p> <p>Community Cricket Club</p> <p>Youth skate boarding group</p>	<p>Healthier</p>
Provide a sports field for use by Curridge School and villagers	<ul style="list-style-type: none"> - Investigate what the school requires - Determine whether shared school and village use is feasible - Provide a brief and required proximity to School - Identify source of funding - Investigate land available for consideration - Establish if the project can proceed and funding is available. Consult with the community 	<p>£106 Members bid Donations Grants WBC</p>	<p>High</p>	<p>Sept 2010</p>	<p>June 2012</p>	<p>Curridge School</p>	<p>PPSC</p> <p>WBC</p> <p>Local landowners</p> <p>CRA</p>	<p>Healthier</p>
Enhance the Curridge Playground area to make it more accessible and interesting for the community	<ul style="list-style-type: none"> - Assess in what way the current playground does not satisfy demand - To seek ideas from the community about what they think could improve the area and make it more interesting /versatile - Identify improvement opportunities, seek funding and implement 	<p>£106 Grants</p>	<p>Medium</p>	<p>Dec 2010</p>	<p>June 2012</p>	<p>Curridge Playground Trustees</p>	<p>PC</p> <p>PPSC</p> <p>WBC</p> <p>CRA</p>	<p>Healthier</p> <p>Safer</p>

Section 6 Action Plan: Housing & Development

Objective	Actions	Funding Opportunity	Priority HML	Start Date	Planned Finish Date	Project Manager Lead Partner	Other Partners	Sustainable Community Strategy Themes
Establish the right balance of housing for the benefit of the community	<ul style="list-style-type: none"> - Working together with WBC for the benefit of the community - Lobby WBC to restrict the amount of growth in Chieveley Parish if the number of houses are too many 	Nil	Medium	Ongoing	Ongoing	PC	PPSC WBC Community	Prosperous
Ensure controlled and appropriate provision of housing in the Parish including key worker and affordable housing for local people	<ul style="list-style-type: none"> - Review the Housing Needs Survey to see if the housing need has been met - If the need has not been met consult the community to find out if they want to promote a site to meet the housing need (Rural Exception Site) - Ensure WBC is aware of the local need - Ensure the community is engaged in the planning consultation process - Promote the Village Design Statement for Chieveley with the leading stakeholders 	Nil	High	Dec 2010	Ongoing	PC	CCB PPSC WBC Housing Strategy Team	Stronger
Ensure controlled & appropriate provision of housing through planning policy to:- reduce the impact of infilling preserve the rural aspect to encourage brownfield development	Planning policy and consultation	Nil	High	Ongoing	Ongoing	PC	Community WBC	Stronger Greener

Objective	Actions	Funding Opportunity	Priority HML	Start Date	Planned Finish Date	Project Manager Lead Partner	Other Partners	Sustainable Community Strategy Themes
Do not permit M4/A34 junction to develop and expand	PPSC to work with the PC to restrict/oppose any new development at the M4/A34 junction	Nil	High	Ongoing	Ongoing	PC	PPSC Community WBC	Greener
Work with the relevant bodies to ensure that Denison Barracks does not become derelict Any changes at Denison Barracks benefit the community	<p>Changes at Denison Barracks to be positively planned for</p> <ul style="list-style-type: none"> - Seek to preserve the existing health and sports facilities at Denison Barracks 	Nil	Medium	Ongoing	Ongoing	PC	MOD Hermitage PC Cold Ash PC WBC	Stronger

Section 6 Action Plan: Local Government

Objective	Actions	Funding Opportunity	Priority HML	Start Date	Planned Finish Date	Project Manager Lead Partner	Other Partners	Sustainable Community Strategy Themes
Ensure residents become more aware of how the council tax is spent	- Encourage West Berkshire Council to inform the residents through different mediums	WBC	Low	Jan 2011	March 2011	WBC	PC	Stronger
Improve WBC knowledge of local concerns and feelings	- Provide a copy of the Action Plan and Parish Plan document for adoption	Nil	Medium	Jan 2011	Dec 2011	PC	PPSC WBC	Stronger

Action Plan: Education

Objective	Actions	Funding Opportunity	Priority HML	Start Date	Planned Finish Date	Project Manager Lead Partner	Other Partners	Sustainable Community Strategy Themes
Ensure that the provision of education is inclusive and accessible to all residents	<ul style="list-style-type: none"> - Research holding an IT course or IT taster sessions for residents in the Parish - Promote all early years' groups and activities across the Parish - Research opportunities with schools to work with the community to provide IT training with specific age groups 	WBC	Medium	March 2011	Dec 2011	PPSC	WBC PC Secondary Schools Community	Healthier Prosperous

Section 6 Action Plan: Environment & Sustainability-

* C&D GAR - Chieveley & District Gardening Club
 * CHS - Curridge Horticultural Society
 * COM - Community
 * CWI - Curridge WI

Objective	Actions	Funding Opportunity	Priority H/M/L	Start Date	Planned Finish Date	Project Manager Lead Partner	Other Partners	Sustainable Community Strategy Themes
Investigate and seek solutions to the disturbances affecting the residents in the Parish	<ul style="list-style-type: none"> - Lobby MP. Request low decibel asphalt on rolling maintenance programme for M4 & A34 to reduce road noise - Write to Newbury & District Agricultural Society to reduce noise and congestion on events days - Write to MOD and WBC to request that helicopters are prevented from flying low over the villages - Ensure road signs and markers are kept in good order - Investigate the feasibility of electronic speed warning signs. 	Nil Nil Nil Nil Grant/WBC	High Medium Medium Medium	Ongoing Jan 2011 Feb 2011 Ongoing Ongoing	Jan 2012	PC WBC PC PC PPSC	WBC HA PC NDAS WBC MOD TVP WBC PC WBC	Healthier Safer Greener Stronger
Improve the PROW infrastructure and public transport service in the Parish	<ul style="list-style-type: none"> - Provide buses at times that would get people to work and from school etc and home again - Improve PROW networks between the settlements in the Parish - Consider forming a working group to assess demand 	£106/£WBC	Medium	Dec 2011	Jan 2012	PPSC	WBC PC *COM	Stronger Greener
Encourage more people to use non-motorised travel	<ul style="list-style-type: none"> - Examine the feasibility of the ideas for new routes/public rights of way put forward by the community to provide safe off road travel - Provide a leaflet advertising new and existing routes. - Work with schools to encourage walking to school initiatives - Promote current routes and display details at bus stops - Do further work with schools to support their travel plans 	Nil/£106	Medium	Dec 2010	Jan 2012	PPSC	PC NDAS LAF WBC Schools	Stronger Greener
Promote and facilitate 'A plot holders guide' initiative	<ul style="list-style-type: none"> - Create a register of participants - To help people with large gardens find people who would be interested in maintaining/growing vegetables in a plot 	Nil	Medium	Feb 2011	Ongoing	PPSC	PC *C&D GAR *CHS	Green Healthier
Promote protection of trees, hedgerows and the wildlife through education, promotion and policy documents	<ul style="list-style-type: none"> - To seek funding ops for planting new trees and hedgerows - Hold a planting event in the Parish - Identify location for a new hedgerow/restore an existing one 	Government grants Donations	Medium	Feb 2011	Nov 2012	PC	PPSC COM CRC *CWI CRA Landowners	Greener

	<ul style="list-style-type: none"> - Protect trees and hedgerows affected by development - To provide Information by newsletter and village website - To educate people on pollutants and their impact - To restore the village pond project. Organise a working party - Provide bird boxes to put up in gardens or within public spaces - Promote recycling in the Parish and reduce the impact of litter 						PPSC *COM CRC Curridge WI CRA Landowners	Greener
Educate and promote the protection of the wild plants, birds and the countryside around Chieveley Parish	<ul style="list-style-type: none"> - Parish notice boards with flora and fauna information - Protect the wild plants, birds and the countryside through planning policy 	Grant	Medium	April 2011	Apr 2012	PPSC	PC CRC Curridge WI *COM Schools WBC	Greener
Improve and protect the environment valued by the community through planning policy and community groups Preserve the rural aspects	<ul style="list-style-type: none"> - Protect trees and hedgerows in the Parish by educating people using village website and other community newsletters - Appoint Rights of Way Officer on the PC - Educate residents on existing methods of problem reporting 	Nil Nil	Medium Medium	Dec 2010 May 2011	Ongoing May 2011	PPSC PC	PC WBC *COM Group LAF	Greener Stronger
	<ul style="list-style-type: none"> - Develop route guides for different user groups - Ensure public rights of way are maintained, signed and publicised - To let the community know how to report PROW problems - Promote ways of saving energy in the household - Control light pollution through planning consultations - Ask community to identify areas of light pollution then action - Encourage the schools and the community to take part in the Greening Campaign to raise awareness of the impact of CO2 - To ensure controlled development and appropriate material are agreed through the planning process - Determine what steps can be taken to ensure that the Faircross Plantation is kept as open space if use of the MOD site changes 	Grant	Medium	Mar 2011	Dec 2011	PPSC	COM Schools PC	Greener Stronger
	<ul style="list-style-type: none"> - Preserve the Faircross Plantation for community use - Be proactive to keep new development within village boundaries - Be proactive to protect the village scenery and green spaces. - Be proactive to limit development around the M4/ J13 	Nil	High	Dec 2010	Ongoing	PC	PPSC COM	Greener Stronger

Section 6 Action Plan: Community Infrastructure

Objective	Actions	Funding Opportunity	Priority HML	Start Date	Planned Finish Date	Project Manager Lead Partner	Other Partners	Sustainable Community Strategy Themes
Improve and promote the main community facilities/ services in the Parish	<ul style="list-style-type: none"> – Improve the roads and pavements in the Parish by investigating and reporting to WBC the specific problem areas relating to highways – Work with the schools to support and encourage walking to school initiatives and routes – Encourage better provision and use of public transport to and from the Parish. Investigate what is needed to improve the public services in Chieveley and Curridge villages. Form a working group – Improve the local shop facilities in Chieveley. Investigate opportunities available with the Post Office. Consider advertising for a person who could run a satellite service who would be acceptable to the Post Office. To seek a location for the Post Office service to resume 	<p>Nil</p> <p>Nil</p> <p>WBC S106</p> <p>RASP Grant</p>	<p>High</p> <p>Medium</p> <p>Medium</p> <p>High</p>	<p>Jan 2011</p> <p>Jan 2011</p> <p>Dec 2010</p> <p>Dec 2010</p>	<p>Ongoing</p> <p>Ongoing</p> <p>June 2011</p> <p>Dec 2011</p>	<p>PC</p> <p>PC</p> <p>PPSC</p> <p>PC</p>	<p>WBC Community Groups PPSC</p> <p>WBC PC Community</p> <p>PPSC Shop owner</p>	<p>Stronger Greener Healthier</p>
	<ul style="list-style-type: none"> – To improve broadband accessibility and speed by investigating improving the services with BT – Improve the water infrastructure condition – To investigate surface water drainage in areas of concern. To investigate sewage capacity. Community to report water pressure issues to Thames Water - Explore providing gas supply to the Parish – To form a working group to investigate the cost implications and benefits of gas being brought to the main villages of the Parish 	<p>Nil</p> <p>Nil</p> <p>Nil</p>	<p>Medium</p> <p>Medium</p> <p>Low</p>	<p>Dec 2010</p> <p>Dec 2010</p> <p>Jan 2012</p>	<p>Dec 2011</p> <p>Dec 2011</p> <p>June 2012</p>	<p>PC</p> <p>PC</p> <p>PPSC</p>	<p>PPSC BT PPSC Thames Water Utilities Ltd Community PC Community</p>	<p>Stronger Greener Healthier</p>

Objective	Actions	Funding Opportunity	Priority HML	Start Date	Planned Finish Date	Project Manager Lead Partner	Other Partners	Sustainable Community Strategy Themes
To preserve, improve the access to the Countryside in the Parish using public rights of way	<ul style="list-style-type: none"> – Encourage residents to report problems – More resources from WBC for better maintenance – Conduct a survey in spring summer of all footpaths and bridleways. Feedback results to WBC 	<p>Nil</p>	<p>Medium</p>	<p>May 2011</p>	<p>Sept 2011</p>	<p>PPSC</p>	<p>Community Groups PC WBC LAF</p>	<p>Stronger Greener Healthier</p>
Encourage more people to use non-motorised travel for health, recreational, environmental and economic reasons	<ul style="list-style-type: none"> – Examine the feasibility of ideas for new routes/public rights of way put forward by the community to provide safe off road travel – Work with the local schools to encourage walking to school initiatives 	<p>S106 Grants WBC</p>	<p>Medium</p>	<p>Dec 2010</p>	<p>Sept 2011</p>	<p>PPSC</p>	<p>LAF Community WBC PC</p>	<p>Greener Healthier</p>
Explore an opportunity to provide a burial ground in Chieveley	<ul style="list-style-type: none"> – Identify land available to the Parish – If available negotiate a purchase subject to contract and satisfactory survey – Establishing funding options 	<p>Public Loans Body Donations</p>	<p>High</p>	<p>April 2011</p>	<p>Sept 2011</p>	<p>PC</p>	<p>CPCC Oxford Diocese</p>	<p>Stronger</p>
Encourage clubs and Societies to use the Parish communication structure	<ul style="list-style-type: none"> – Encourage clubs & societies to use the Parish Magazines, local papers and websites to promote local activities and results 	<p>Nil</p>	<p>Medium</p>	<p>Ongoing</p>	<p>Ongoing</p>	<p>PC</p>	<p>Community Webmasters CPCC</p>	<p>Prosperous Stronger</p>

7. The Next Steps

The Plan Steering Committee will meet at regular intervals to monitor and discuss the progress achieved by each Focus Group and update the group on latest developments. New projects may arise and may be incorporated into the work being undertaken.

This is an exciting new stage of the process and if you would like to be involved please contact the team at any time.

Residents will continue to be updated about progress by village newsletters and websites or you can contact the team (see contacts page).



8. Acknowledgements

COC Steering Committee (Parish Plan Steering Committee)

Denis Butcher (PPSC Chair since June '09)

Chris Carter-Keall (PPSC Chair until June '09)

Will Hooper (Treasurer)

Tracy Snook (Secretary)

Janice Bridger

Mike Taylor

Paul Turner

Kathy Titcombe

Penelope Tomkins (PR & Document text editor)

Greg Rudman (Document design & development)

Jenny Wright

Nick Hodge (until 2009)

Jean Fayle (until 2009)

Hilary Cole (until 2008)

Martin Lindeman (until 2009)

Jenni Collins (until 2008)

Thank you for support and contribution from –

Sarah Ward (CCB)

Andrew Singleton

Jean Rush

Anne Little (proofreader)

Nick Collins, Bill Duncan, Helen Smales, Denison Barracks

Melissa Elliot– Greenham Common Trust

Malcolm Buckland

Francis Wright

Jeff Mead

Gemma Toms (Photography)

Teams of Distributors

Dreweatt Neate (Carter Jonas)

CCB (Rural Community Council) I & Countryside Agency

Chieveley Village Hall

W.I. Curridge

Chieveley Church

Parish Council / West Berkshire Council

Partners/ Suppliers

Local Access Forum

Rural Access to Services Programme

9. Contact Information

A copy of this document will be delivered to every house within the Parish. If you have any comments regarding this Plan, would like more information or would like to get involved, please contact us at:

Email: parishplan@mychieveley.co.uk
Post: 16 Middle Farm Close, Cheiveley, Newbury, Berkshire RG20 8RJ
Telephone: 01635 247 507

The Parish Plan is available to view on line at www.mychieveley.co.uk and www.curridgevillage.co.uk and hard copies are held by the Parish Clerk.

10. Abbreviations

COC	Chieveley Oare & Curridge	LAF	Local Access Forum
PPSC	Parish Plan Steering Committee	CPCC	Chieveley Parochial Church Council
M.O.D.	Ministry of Defence	CRC	Chieveley Recreational Centre
FGL's	Focus Group Leaders	WBC	West Berkshire Council
AONB	Area of Outstanding Natural Beauty	NDAS	Newbury & District Agricultural Society
W.I.	Women's Institute	HA	Highways Agency
PROW	Public Rights of Way	BACYP	Berkshire Association of Clubs for Young People
CB	Community in Berkshire	CPT	Curridge Playground Trustees
CRA	Curridge Residents' Association	TVP	Thames Valley Police

Other relevant documents:

Village Design Statement

Highway Agency's Oare Noise Assessment Report

A34 Chieveley/M4 J13 Improvement Scheme Highways Agency Archaeology Report

Housing Needs Survey

Improving Informal Recreation and Non-motorised Travel using the Public Rights of Way Network in Chieveley

Rural white paper

Skateboard Ramp Petition

This document was designed by www.atlantismedia.co.uk